



















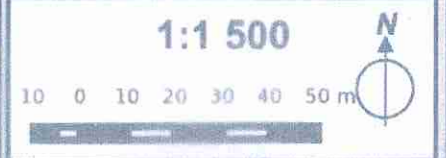
National Upgrading Support Programme

PLANNING SUPPORT TO
INFORMAL SETTLEMENT
UPGRADING PROJECTS
BUFFALO CITY METRO

Title:
Cambridge Location
Base Map A

LEGEND:

- EXISTING STAND TAP 
- EXISTING TOILET 
- PROPOSED STAND TAP 
- PROPOSED TOILET 
- PROPOSED ELECTRICAL POLE 
- EXISTING SOLID WASTE FACILITY 
- PROPOSED SOLID WASTE FACILITY 
- PROPOSED SEWER 
- PROPOSED WATER 
- EXISTING SEWER 
- EXISTING WATER 
- STORMWATER FLOW 
- PROPOSED FOOTPATH 
- CONSERVANCY TANK 
- MOBILE CLINIC 
- COMMUNITY HALL 
- MOBILE POLICE 
- PEDESTRIAN BRIDGE 

Limits of Liability and Warranty Disclaimer
This data is for information purposes only
No liability shall devolve upon the
consultants through use thereof

National Upgrading Support Programme

PLANNING SUPPORT TO
 INFORMAL SETTLEMENT
 UPGRADING PROJECTS
 BUFFALO CITY METRO

Title:
Cambridge Location
 Base Map B

LEGEND:

- EXISTING STAND TAP
- EXISTING TOILET
- PROPOSED STAND TAP
- PROPOSED TOILET
- PROPOSED ELECTRICAL POLE
- EXISTING SOLID WASTE FACILITY
- PROPOSED SOLID WASTE FACILITY
- PROPOSED SEWER
- PROPOSED WATER
- EXISTING SEWER
- EXISTING WATER
- STORMWATER FLOW
- PROPOSED FOOTPATH
- CONSERVANCY TANK
- MOBILE CLINIC
- COMMUNITY HALL
- MOBILE POLICE
- PEDESTRIAN BRIDGE



1:1 500

Limits of Liability and Warranty Disclaimer
 This data is for information purposes only.
 No liability shall devolve upon the
 consultants through use thereof.

National Upgrading Support Programme



















PLANNING SUPPORT TO
INFORMAL SETTLEMENT
UPGRADING PROJECTS
BUFFALO CITY METRO

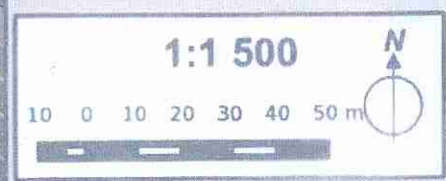
Title:

Cambridge Location

Base Map C

LEGEND:

- EXISTING STAND TAP 
- EXISTING TOILET 
- PROPOSED STAND TAP 
- PROPOSED TOILET 
- PROPOSED ELECTRICAL POLE 
- EXISTING SOLID WASTE FACILITY 
- PROPOSED SOLID WASTE FACILITY 
- PROPOSED SEWER 
- PROPOSED WATER 
- EXISTING SEWER 
- EXISTING WATER 
- STORMWATER FLOW 
- PROPOSED FOOTPATH 
- CONSERVANCY TANK 
- MOBILE CLINIC 
- COMMUNITY HALL 
- MOBILE POLICE 
- PEDESTRIAN BRIDGE 





















Limits of Liability and Warranty Disclaimer
This data is for information purposes only
No liability shall devolve upon the
consultants through use thereof

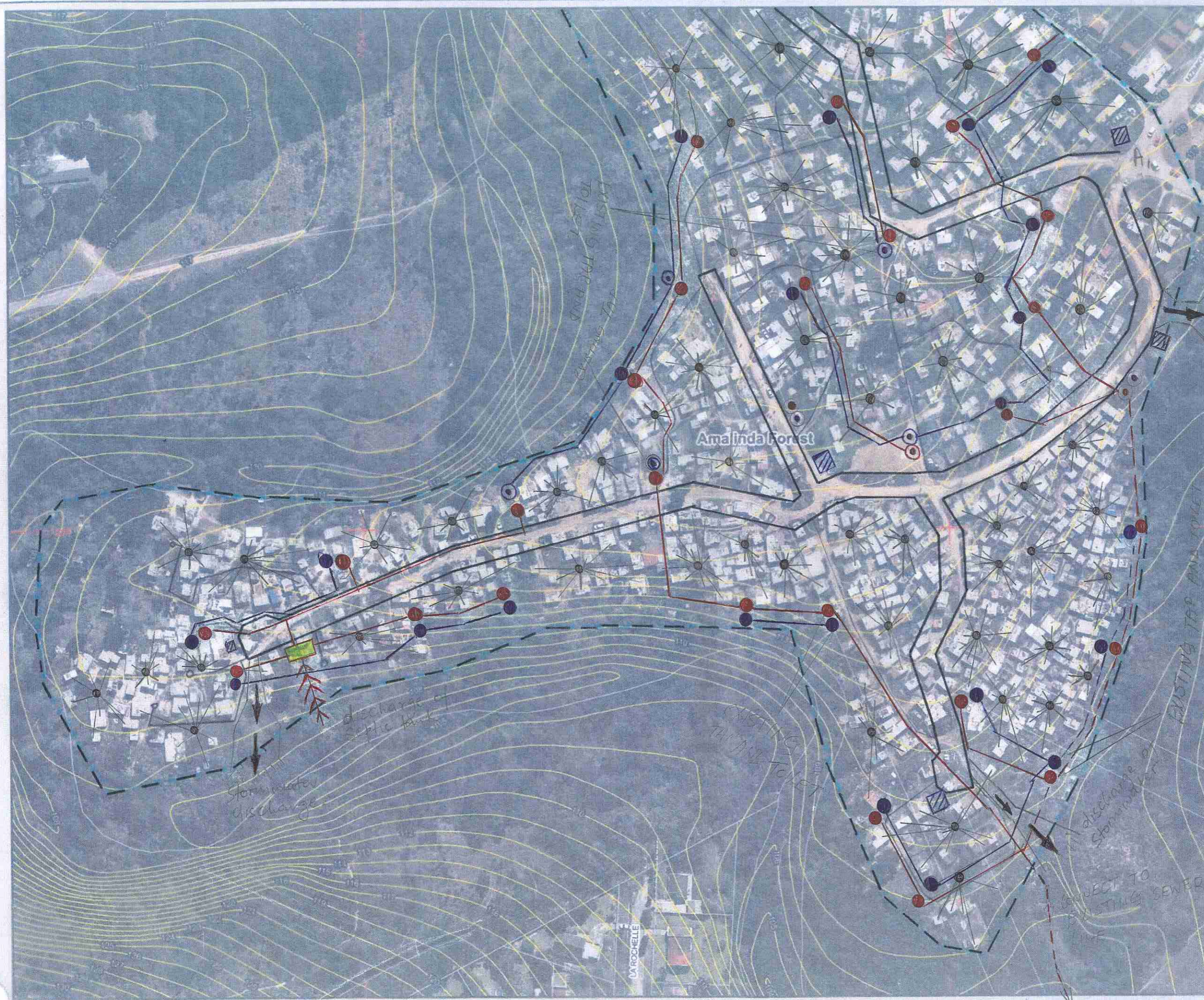
CONTINUES TO MAP B

National Upgrading Support Programme

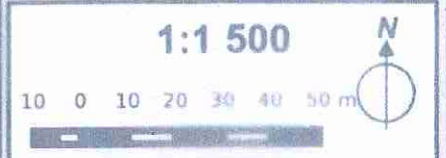
PLANNING SUPPORT TO
INFORMAL SETTLEMENT
UPGRADING PROJECTS:
BUFFALO CITY METRO

LEGEND:

- EXISTING STAND TAP 
- EXISTING TOILET 
- PROPOSED STAND TAP 
- PROPOSED TOILET 
- PROPOSED ELECTRICAL POLE 
- EXISTING SOLID WASTE FACILITY 
- PROPOSED SOLID WASTE FACILITY 
- PROPOSED SEWER 
- PROPOSED WATER 
- EXISTING SEWER 
- EXISTING WATER 
- STORMWATER FLOW 
- PROPOSED FOOTPATH 
- CONSERVANCY TANK 
- MOBILE CLINIC 
- COMMUNITY HALL 
- MOBILE POLICE 
- PEDESTRIAN BRIDGE 



Insert:



Limits of Liability and Warranty Disclaimer
 This data is for information purposes only.
 No liability shall devolve upon the
 consultants through use thereof.



















CONTINUES TO MA C

National Upgrading Support Programme

PLANNING SUPPORT TO INFORMAL SETTLEMENT UPGRADING PROJECTS; BUFFALO CITY METRO

Title:
Amalinda Forest
Base Map B

LEGEND:

- EXISTING STAND TAP 
- EXISTING TOILET 
- PROPOSED STAND TAP 
- PROPOSED TOILET 
- PROPOSED ELECTRICAL POLE 
- EXISTING SOLID WASTE FACILITY 
- PROPOSED SOLID WASTE FACILITY 
- PROPOSED SEWER 
- PROPOSED WATER 
- EXISTING SEWER 
- EXISTING WATER 
- STORMWATER FLOW 
- PROPOSED FOOTPATH 
- CONSERVANCY TANK 
- MOBILE CLINIC 
- COMMUNITY HALL 
- MOBILE POLICE 
- PEDESTRIAN BRIDGE 



1:1 500



















Limits of Liability and Warranty Disclaimer
 This data is for information purposes only.
 No liability shall devolve upon the consultants through use thereof

CONTINUES TO MAP A

National Upgrading Support Programme

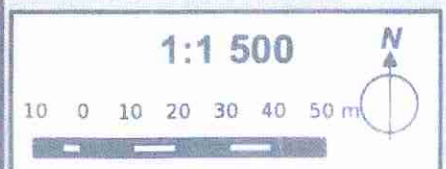
PLANNING SUPPORT TO INFORMAL SETTLEMENT UPGRADING PROJECTS: BUFFALO CITY METRO

LEGEND:

- EXISTING STAND TAP 
- EXISTING TOILET 
- PROPOSED STAND TAP 
- PROPOSED TOILET 
- PROPOSED ELECTRICAL POLE 
- EXISTING SOLID WASTE FACILITY 
- PROPOSED SOLID WASTE FACILITY 
- PROPOSED SEWER 
- PROPOSED WATER 
- EXISTING SEWER 
- EXISTING WATER 
- STORMWATER FLOW 
- PROPOSED FOOTPATH 
- CONSERVANCY TANK 
- MOBILE CLINIC 
- COMMUNITY HALL 
- MOBILE POLICE 
- PEDESTRIAN BRIDGE 



Insert:



Limits of Liability and Warranty Disclaimer
 This data is for information purposes only
 No liability shall devolve upon the consultants through use thereof

79500

79 750

TECH D

001 0595

002 0595

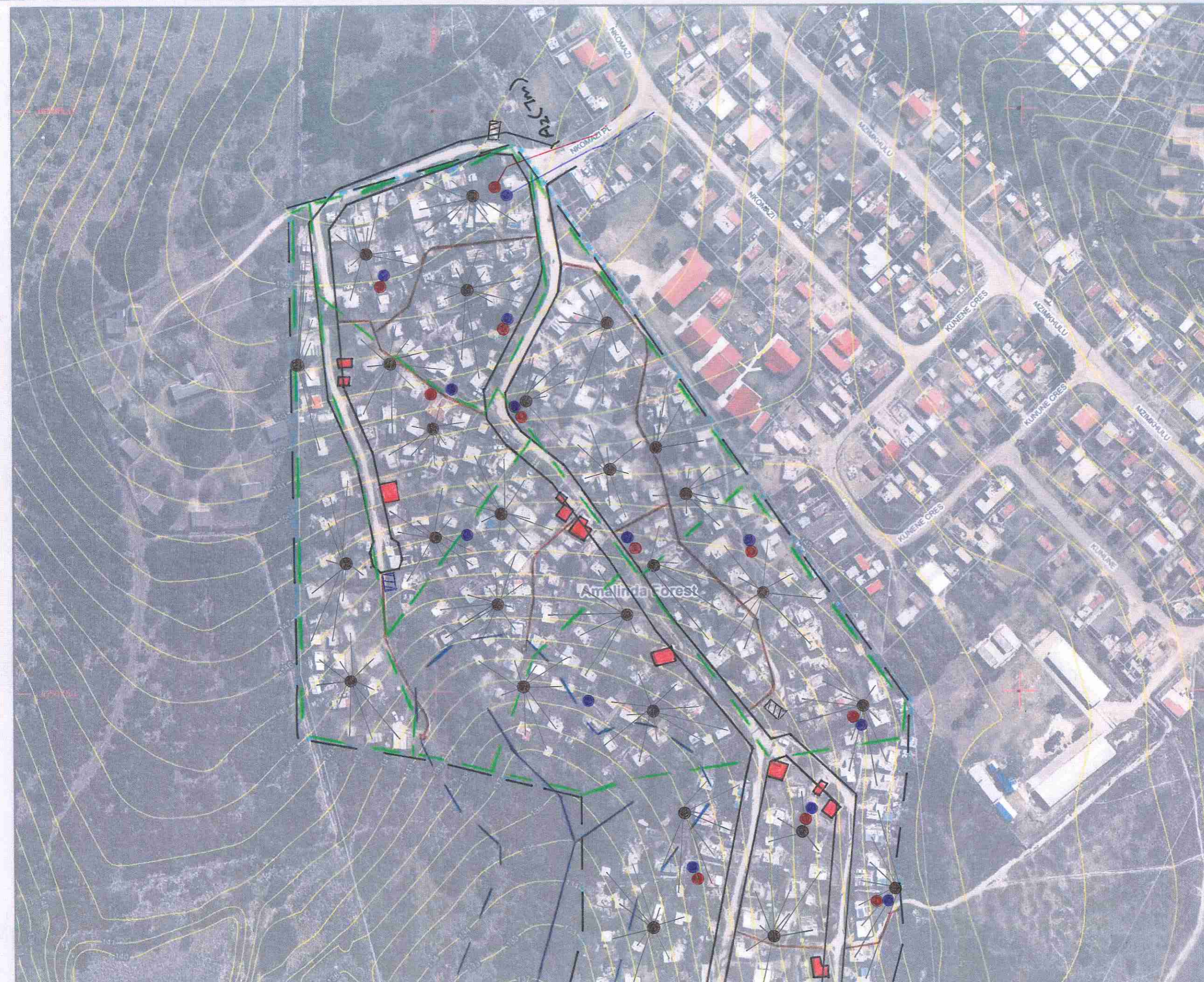
National Upgrading Support Programme

PLANNING SUPPORT TO INFORMAL SETTLEMENT UPGRADING PROJECTS. BUFFALO CITY METRO

Title
Amalinda Forest
Base Map D

LEGEND:

EXISTING STAND TAP	
EXISTING TOILET	
PROPOSED STAND TAP	
PROPOSED TOILET	
PROPOSED ELECTRICAL POLE	
EXISTING SOLID WASTE FACILITY	
PROPOSED SOLID WASTE FACILITY	
PROPOSED SEWER	
PROPOSED WATER	
EXISTING SEWER	
EXISTING WATER	
STORMWATER FLOW	
PROPOSED FOOTPATH	
CONSERVANCY TANK	
MOBILE CLINIC	
COMMUNITY HALL	
MOBILE POLICE	
PEDESTRIAN BRIDGE	



1:1 500

Limits of Liability and Warranty Disclaimer
 This data is for information purposes only. No liability shall devolve upon the consultants through use thereof.